

# Welcome aboard the **WRTA!**

This route timetable shows the times of departure at major stops along the route and contains route maps and other important information. Additional information can be obtained by calling the WRTA Information Line at **(508) 791-WRTA (9782)**, or visit our website at [www.TheRTA.com](http://www.TheRTA.com).

## WRTA FARE INFORMATION Effective January 1, 2009

Full Cash Fare (Adults age 14 and up)	\$1.50
Elderly/Disable Cash Fare	\$0.75
Children 5-13 years of age accompanied by an adult	\$0.75
Children under 5 with adult	FREE
One Day Pass	\$3.50
Elderly/Disabled One Day Pass	\$1.75
31 Day Pass	\$48.00
Elderly/Disabled 31 Day Pass	\$24.00
Ten (10) Ride Pass	\$13.00
Elderly/Disabled (10) Ride Pass	\$6.50

*Please have exact fare ready when boarding the bus.*

*Route schedules and the purchase of passes, and tickets are available at the WRTA General Office, 287 Grove Street, Worcester and at the Customer Service Center, 317 Main Street, Worcester.*

**ACCESSIBILITY:** All WRTA buses are wheelchair accessible and feature bicycle racks for two bicycles. For TTY service call Massachusetts Relay TTY (800) 439-2370.

**PROPER IDENTIFICATION:** One of the following valid identification cards must be shown to the driver each time you board:

- ELDERLY ..... WRTA Senior I.D. card
- DISABLED ..... Statewide Access Pass / WRTA ADA Photo I.D. / MCB I.D.
- MEDICARE ..... Medicare card with Photo I.D.

**HOLIDAY SERVICE: Saturday\* Service** is provided on Martin Luther King, Jr. Day, Presidents' Day, Patriots' Day, Columbus Day and the day after Thanksgiving.

**Weekday Service** is provided on Veterans' Day.

\* Routes 22, 33 and 42 operate on a weekday schedule on these holidays.

**NO SERVICE ON:** New Years Day; Memorial Day;

**Please...NO Smoking, Eating, Drinking or Radios**

## ADVERTISE HERE

For further information call  
**Penta Communications at 508-616-9900**

# OUTBOUND



## WEEKDAYS

	<b>1C</b> BUS STARTS City Hall (Franklin St.)	<b>U</b> BUS Leaves Union Station	<b>3</b> BUS Leaves Billings Square	<b>4</b> BUS Leaves UMass Medical Ctr.	<b>5</b> BUS Leaves George Booth Apartments	<b>6</b> BUS ENDS Lincoln Plaza
AM	6:20 7:20 8:20 9:20 10:20 11:20	6:23 7:23 8:23 9:23 10:23 11:23	6:30 7:30 8:30 9:30 10:30 11:30	6:45 7:45 8:45 9:45 10:45 11:45	6:53 7:53 8:53 9:53 10:53 11:53	7:00 8:00 9:00 10:00 11:00 12:00
PM	12:20 1:20 2:20 3:20 4:20 5:20 6:20 7:20 8:20 8:40	12:23 1:23 2:23 3:23 4:23 5:23 6:23 7:23 8:23 8:43	12:30 1:30 2:30 3:30 4:30 5:30 6:30 7:30 8:30 8:50	12:45 1:45 2:45 3:45 4:45 5:45 6:45 7:45 8:40 9:00	12:53 1:53 2:53 3:53 4:53 5:53 6:53 7:53 8:48 9:08	1:00 2:00 3:00 4:00 5:00 6:00 7:00 8:00 8:55 9:15

## SATURDAYS

	<b>1C</b> BUS STARTS City Hall (Franklin St.)	<b>U</b> BUS Leaves Union Station	<b>3</b> BUS Leaves Billings Square	<b>4</b> BUS Leaves UMass Medical Center	<b>5</b> BUS Leaves George Booth Apartments	<b>6</b> BUS ENDS Lincoln Plaza
AM	9:30 11:25	9:32 11:27	9:39 11:34	9:54 11:49	10:00 11:55	10:10 12:05
PM	12:25 1:25 2:25 3:25 4:25 6:25	12:27 1:27 2:27 3:27 4:27 6:27	12:34 1:34 2:34 3:34 4:34 6:34	12:49 1:39 2:39 3:39 4:39 6:39*	12:55 1:55 2:55 3:55 4:55 —	1:05 2:05 3:05 4:05 5:05 —

Bus will enter Plantation Towers on all trips by request to the driver.

Passengers wishing to travel to Lincoln Plaza should walk to Plantation St.

\* These trips end at UMass Medical Center.

# INBOUND



## WEEKDAYS

	<b>7</b> BUS STARTS Lincoln Plaza	<b>6</b> BUS Leaves George Booth Apartments	<b>5</b> BUS Leaves UMass Medical Ctr.	<b>4</b> BUS Leaves Lincoln Park Towers	<b>3</b> BUS Leaves Billings Square	<b>U</b> BUS Leaves Union Station	<b>1B</b> BUS ENDS City Hall (Front St.)
AM	*6:00 7:00 8:00 9:00 10:00 11:00	6:05 7:05 PT 8:05 9:05 PT 10:05 PT 11:05	6:15 7:15 8:15 9:15 10:15 11:15	6:20 7:20 8:20 9:20 10:20 11:20	6:31 7:31 8:31 9:31 10:31 11:31	6:36 7:36 8:36 9:36 10:36 11:36	6:40 7:40 8:40 9:40 10:40 11:40
PM	12:00 1:00 2:00 3:00 4:00 5:00 6:00 7:00 8:00 8:55	12:05 1:05 2:05 3:05 4:05 5:05 6:05 PT 7:05 8:05 9:00	12:15 1:15 2:15 3:15 4:15 5:15 6:15 7:15 8:15 9:10	12:20 1:20 2:20 3:20 4:20 5:20 6:20 7:20 8:20 9:15	12:31 1:31 2:31 3:31 4:31 5:31 6:31 7:31 8:31 9:21	12:36 1:36 2:36 3:36 4:36 5:36 6:36 7:36 8:36 9:26	12:40 1:40 2:40 3:40 4:40 5:40 6:40 7:40 8:40 9:30

\*6:00 AM - Does not enter Lincoln Plaza. Stops on Lincoln St.

## SATURDAYS

	<b>6</b> BUS STARTS Lincoln Plaza	<b>5</b> BUS Leaves George Booth Apartments	<b>4</b> BUS Leaves UMass Medical Center	<b>3</b> BUS Leaves Billings Square	<b>U</b> BUS Leaves Union Station	<b>1B</b> BUS ENDS City Hall (Front St.)
AM	10:10	10:15	10:23	10:39	10:41	10:45
PM	12:05 1:05 2:05 3:05 4:05 5:05 —	12:10 1:10 PT 2:10 3:10 4:10 PT 5:10 —	12:23 1:23 2:23 3:23 4:23 5:23 6:39*	12:39 1:39 2:39 3:39 4:39 5:39 6:55	12:41 1:41 2:41 3:41 4:41 5:41 6:57	12:45 1:45 2:45 3:45 4:45 5:45 7:00

PT - Bus enters Plantation Towers.

— PLEASE NOTE —

On Saturdays, all inbound Route 16 buses continue as Route 3 outbound.

On Weekdays, all inbound Route 16 buses continue as Route 1 outbound.

## — SUNDAYS —

Use Route 34 for service along Plantation St. between UMass and George Booth Apts.

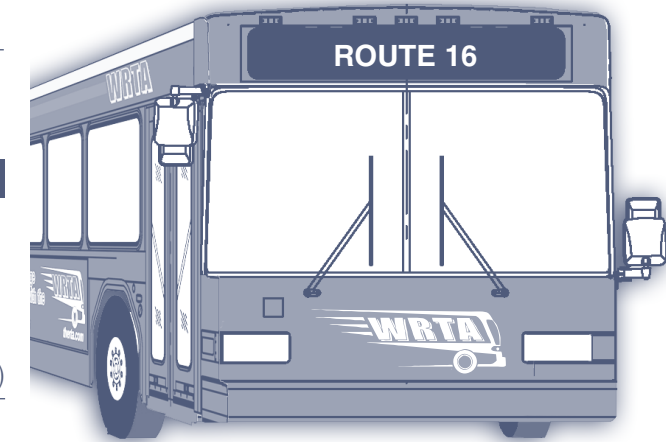
# Route 16

CITY HALL - LINCOLN PLAZA

via HAMILTON ST. & LAKE AVE.

Effective Date: June 26<sup>TH</sup> 2010

- Serving:**
- Grafton Street School
  - North High School
  - Quinsigamond State Park
  - UMass Medical Center
  - Plantation Towers Apts.
  - Fallon Clinic
  - George Booth Apartments
  - Lincoln Plaza
  - Union Station



Worcester Regional Transit Authority

For Transit Information Call  
**508-791-9782** or visit  
**[www.therta.com](http://www.therta.com)**



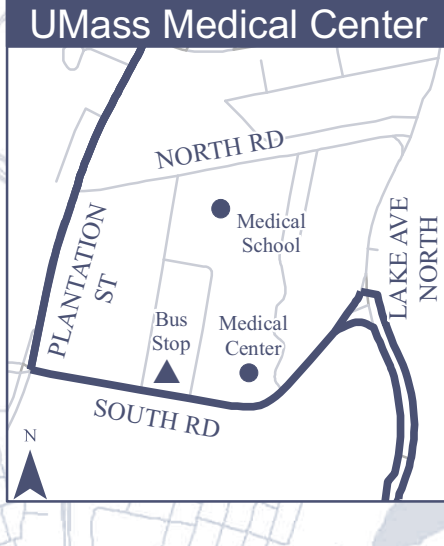
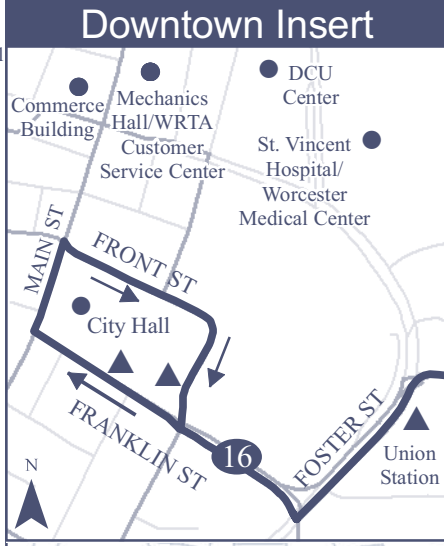
16 City Hall - Lincoln Plaza via Hamilton St. 16

- Route 16 Serving:**
- ~ Grafton Street School
  - ~ North High School
  - ~ Quinsigamond State Park
  - ~ Lincoln Park Towers Apartments
  - ~ East View Apartments
  - ~ UMass Medical Center
  - ~ Plantation Towers Apartments
  - ~ Fallon Clinic
  - ~ George Booth Apartments
  - ~ Lincoln Plaza

- Connecting Routes:**
- Route 1 Serving:**
- ~ Union Station
  - ~ Worcester Academy
  - ~ Vernon Medical Center
  - ~ Worcester Senior Center
  - ~ Holy Name High School
  - ~ Mt. St. Ann

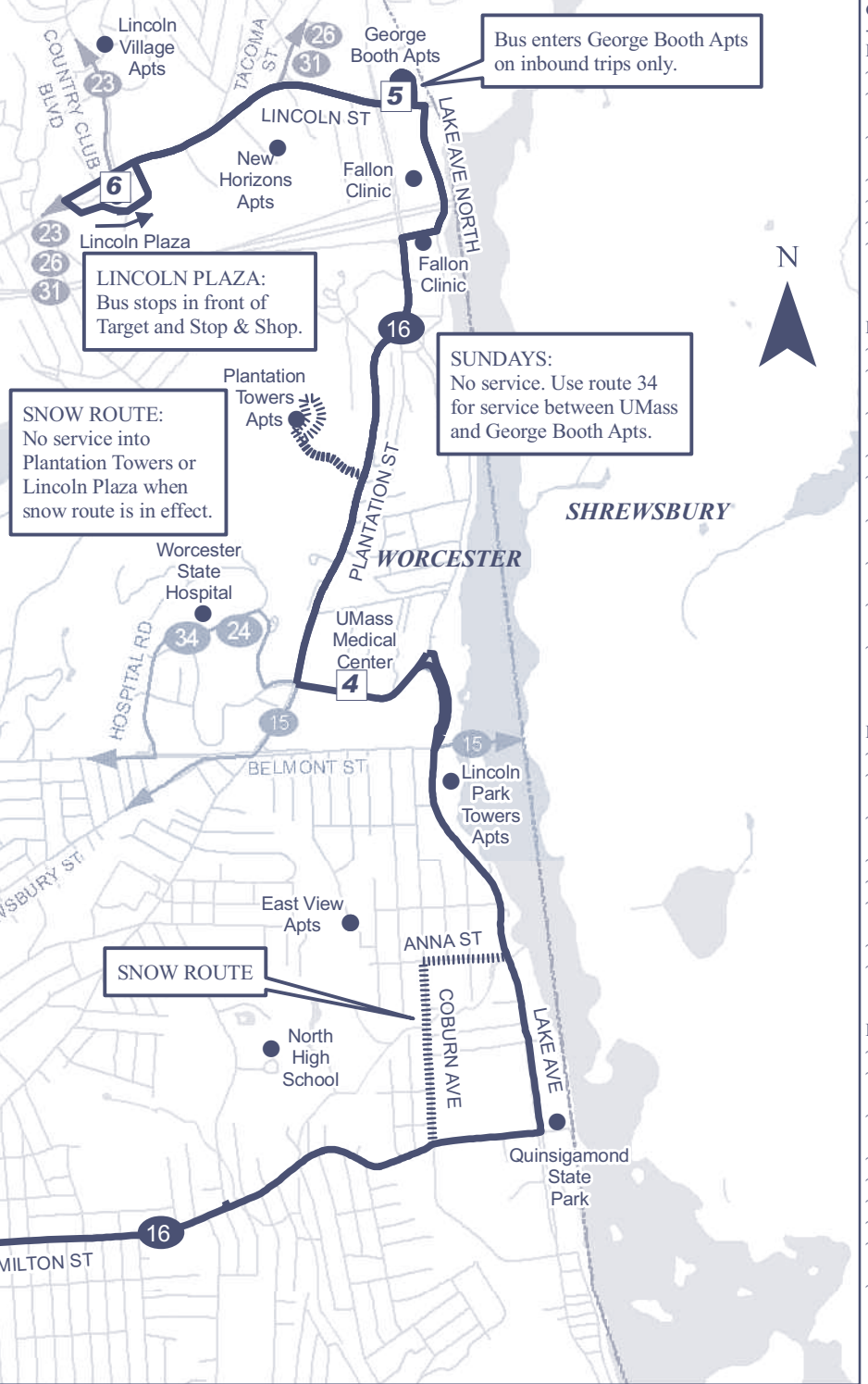
- Route 5 Serving:**
- ~ Union Station
  - ~ Grafton Street School
  - ~ Billings Square
  - ~ St. Stephen's School
  - ~ Worcester East Middle School
  - ~ Rice Square
  - ~ South Plaza
  - ~ Roosevelt School
  - ~ Southwest Commons

- Route 15 Serving:**
- ~ Christoforo Columbo Park
  - ~ UMass Medical Center
  - ~ White City Plaza
  - ~ Shrewsbury Towers
  - ~ Shrewsbury Town Hall
  - ~ Shrewsbury Senior Center
  - ~ Shrewsbury Center



**Legend**

- Route 16
- Route Deviation
- Route Number
- Connecting Route
- Connecting Route Number
- Point of Interest
- See Schedules for Times
- Downtown Boarding Locations



- Connecting Routes:**
- Route 23 Serving:**
- ~ AdCare Hospital
  - ~ UMass Hahnemann Hospital
  - ~ Worcester Arts Magnet School
  - ~ Clark Street School
  - ~ Century Drive
  - ~ Briarwood Apts
  - ~ Mountain Village Apartments
- Route 24 Serving:**
- ~ Mechanics Hall
  - ~ WRTA Customer Service Center
  - ~ Worcester Trial Courthouse
  - ~ Lincoln Square
  - ~ Belmont Towers Apartments
  - ~ UMass Memorial Hospital
  - ~ Belmont Street School
  - ~ Seabury Heights Apartments
  - ~ Worcester State Hospital
- Route 26 Serving:**
- ~ Mechanics Hall
  - ~ WRTA Customer Service Center
  - ~ Worcester Trial Courthouse
  - ~ Lincoln Square
  - ~ AdCare Hospital
  - ~ UMass Hahnemann Hospital
  - ~ Great Brook Valley
  - ~ Allegro Microsystems
- Route 31 Serving:**
- ~ Mechanics Hall
  - ~ WRTA Customer Service Center
  - ~ Worcester Trial Courthouse
  - ~ Lincoln Square
  - ~ Rural Cemetery
  - ~ WRTA Offices
  - ~ Greendale Mall
  - ~ Quinsigamond Community College
  - ~ Great Brook Valley



Data provided by the WRTA, CMRPC, massDOT and EOEA/MassGIS. Produced by the Central Massachusetts Regional Planning Commission (CMRPC) - Map Edited Jan. 15 2010

Thank You for riding the WRTA!