

# Welcome aboard the WRTA!

This route timetable shows the times of departure at major stops along the route and contains route maps and other important information. Additional information can be obtained by calling the WRTA Information Line at (508) 791-WRТА (9782), or visit our website at www.TheRTA.com.

**ACCESSIBILITY:** All WRТА buses are wheelchair accessible and feature bicycle racks for two bicycles. For TTY service call Massachusetts Relay TTY (800) 439-2370.

## PROPER IDENTIFICATION

One of the following valid identification cards must be shown to the driver each time you board:

ELDERLY	WRТА Senior I.D. card
DISABLED	Statewide Access Pass / WRТА ADA Photo I.D. / MCB I.D.
MEDICARE	Medicare card with Photo I.D.

**SCHEDULES AND PASSES:** Route schedules and the purchase of passes and tickets are available at the WRТА General Office, 287 Grove Street, Worcester and at the Customer Service Center, 317 Main Street, Worcester.

**HOLIDAY SERVICE: Saturday\* Service** is provided on Martin Luther King, Jr. Day, Presidents' Day, Patriots' Day, Columbus Day and the day after Thanksgiving. **Weekday Service** is provided on Veterans' Day.

\* Routes 22, 33 and 42 operate on a weekday schedule on these holidays.

**NO SERVICE ON:**

- New Years Day
- Independence Day
- Thanksgiving Day
- Memorial Day
- Labor Day
- Christmas Day

And please... **NO** • SMOKING • DRINKING • EATING • RADIOS

# YOUR AD HERE

Call PENTA Communications  
at 508-616-9900  
for further information

## OUTBOUND

### WEEKDAYS

	1 BUS STARTS City Hall (Franklin St.)	2 BUS Leaves Union Station	3 BUS Leaves UMass Medical Center	4 BUS Leaves George Booth Apartments	5 BUS ENDS Lincoln Plaza
AM	6:30	6:33	6:45	6:53	7:00
	7:30	7:33	7:45	7:53	8:00
	8:30	8:33	8:45	8:53	9:00
	9:30	9:33	9:45	9:53	10:00
	10:30	10:33	10:45	10:53	11:00
	11:30	11:33	11:45	11:53	12:00
PM	12:30	12:33	12:45	12:53	1:00
	1:30	1:33	1:45	1:53	2:00
	2:30	2:33	2:45	2:53	3:00
	3:30	3:33	3:45	3:53	4:00
	4:30	4:33	4:45	4:53	5:00
	5:30	5:33	5:45	5:53	6:00
	6:30	6:33	6:45	6:53	7:00
	7:30	7:33	7:45	7:53	8:00
	8:30	8:33	8:45	8:53	8:55

### SATURDAYS

	1A BUS STARTS City Hall (Franklin St.)	2 BUS Leaves Union Station	3 BUS Leaves UMass Medical Center	4 BUS Leaves George Booth Apartments	5 BUS ENDS Lincoln Plaza
AM	11:35	11:38	11:47	11:53	12:00
PM	12:35	12:38	12:47	12:53	1:00
	1:35	1:38	1:47	1:53	2:00
	2:35	2:38	2:47	2:53	3:00
	3:35	3:38	3:47	3:53	4:00
	4:35	4:38	4:47	4:53	5:00

Bus will enter Plantation Towers on all trips by request to the driver. Passengers wishing to travel to Lincoln Plaza should walk to Plantation St.

## INBOUND

### WEEKDAYS

	5 BUS STARTS Lincoln Plaza	4 BUS Leaves George Booth Apartments	3 BUS Leaves UMass Medical Center	2 BUS Leaves Union Station	1 BUS ENDS City Hall (Franklin St.)
AM	*6:00	6:05	6:15	6:27	6:30
	7:00	7:05 PT	7:15	7:27	7:30
	8:00	8:05	8:15	8:27	8:30
	9:00	9:05 PT	9:15	9:27	9:30
	10:00	10:05 PT	10:15	10:27	10:30
	11:00	11:05	11:15	11:27	11:30
PM	12:00	12:05	12:15	12:27	12:30
	1:00	1:05	1:15	1:27	1:30
	2:00	2:05	2:15	2:27	2:30
	3:00	3:05	3:15	3:27	3:30
	4:00	4:05	4:15	4:27	4:30
	5:00	5:05	5:15	5:27	5:30
	6:00	6:05 PT	6:15	6:27	6:30
	7:00	7:05	7:15	7:27	7:30
	8:00	8:05	8:15	8:27	8:30

\*6:00 AM - Does not enter Lincoln Plaza. Stops on Lincoln St.

### SATURDAYS

	5 BUS STARTS Lincoln Plaza	4 BUS Leaves George Booth Apartments	3 BUS Leaves UMass Medical Center	2 BUS Leaves Union Station	1A BUS ENDS Franklin Street
PM	12:00	12:05	12:12	12:22	12:25
	1:00	1:05 PT	1:12	13:22	1:25
	2:00	2:05	2:12	14:22	2:25
	3:00	3:05	3:12	15:22	3:25
	4:00	4:05 PT	4:12	16:22	4:25
	5:00	5:05	5:12	17:22	5:25

PT - Bus enters Plantation Towers.

— PLEASE NOTE —

On Saturdays,  
all inbound Route 16 buses continue as Route 2 outbound.

## — SUNDAYS —

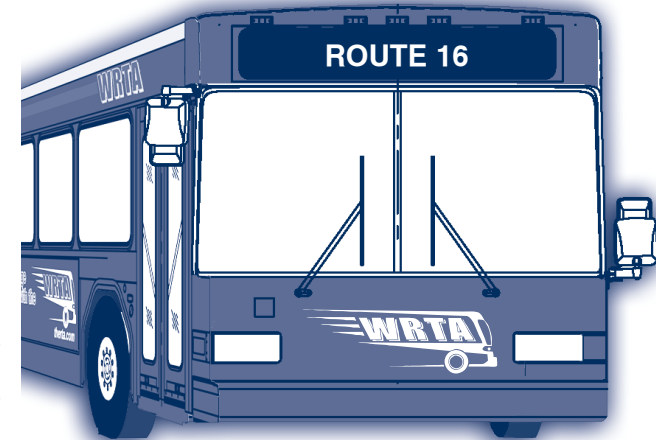
Use Route 34 for service along Plantation St. between UMass and George Booth Apts.

# Route 16

CITY HALL – LINCOLN PLAZA via  
SHREWSBURY & PLANTATION ST.  
Effective Date: June 28<sup>TH</sup> 2008

**Serving:**

-  Christoforo Columbo Park
-  UMass Medical Center
-  Plantation Towers Apts.
-  Fallon Clinic
-  George Booth Apartments
-  Lincoln Plaza
-  Union Station



Worcester Regional Transit Authority

For Transit Information Call  
508-791-9782 or visit  
[www.therta.com](http://www.therta.com)



Route 16 Serving:

- ~ Christoforo Columbo Park
- ~ UMass Medical Center
- ~ Plantation Towers Apartments
- ~ Fallon Clinic
- ~ George Booth Apartments
- ~ Lincoln Plaza

Connecting Routes:

Route 1 Serving:

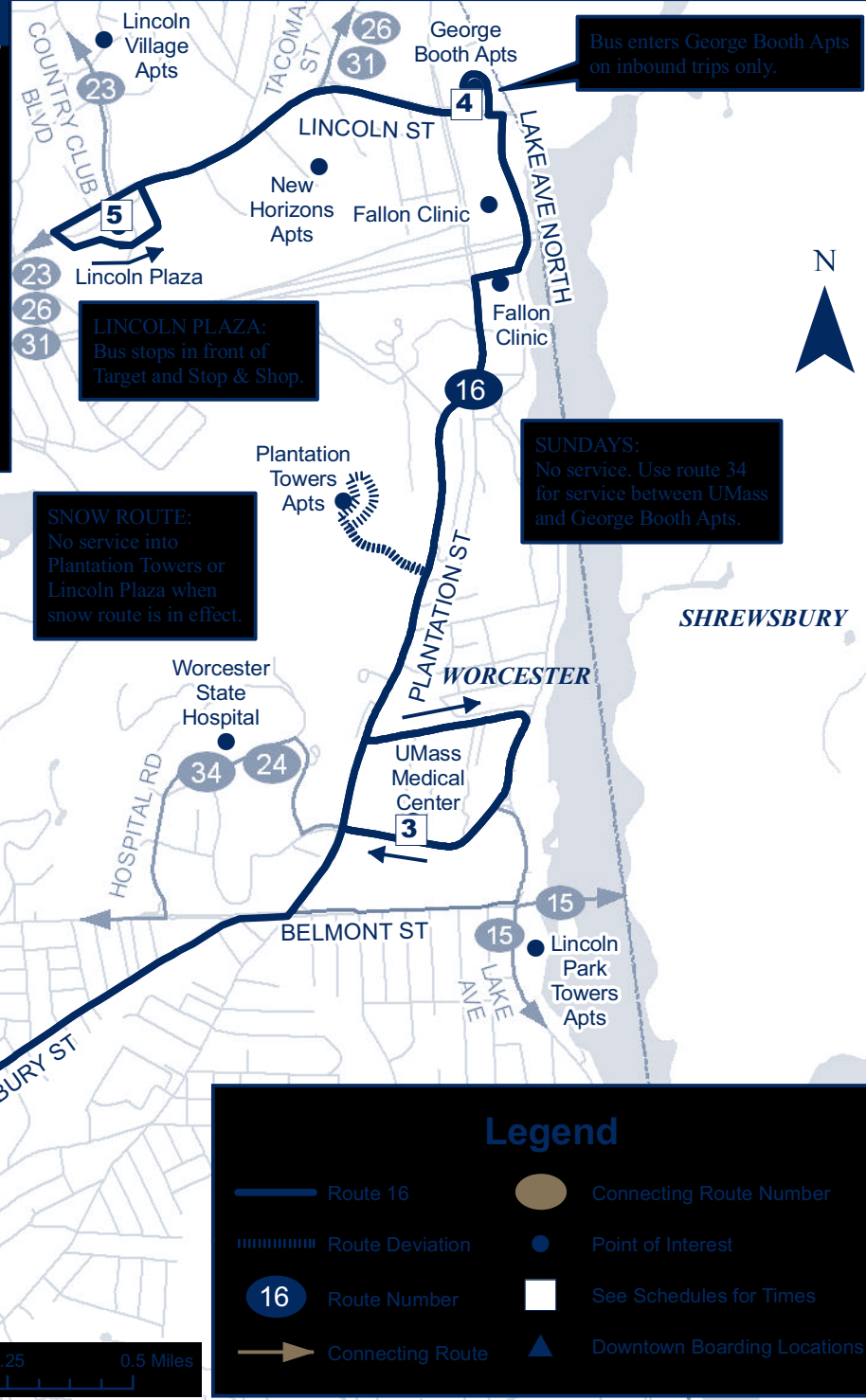
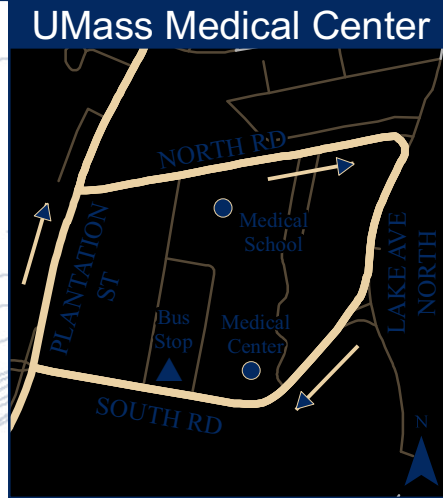
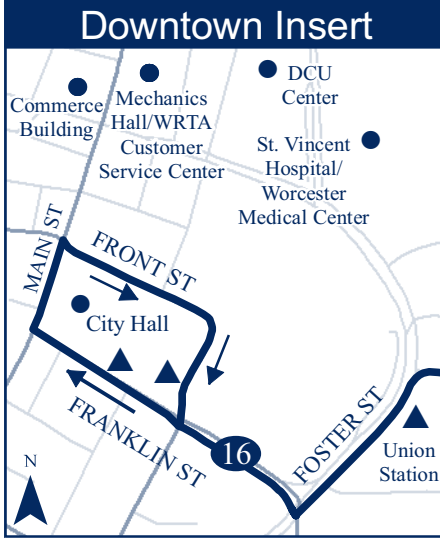
- ~ Union Station
- ~ Worcester Academy
- ~ Vernon Medical Center
- ~ Worcester Senior Center
- ~ Holy Name High School
- ~ Mt. St. Ann

Route 5 Serving:

- ~ Union Station
- ~ Grafton Street School
- ~ Billings Square
- ~ St. Stephen's School
- ~ Worcester East Middle School
- ~ Rice Square
- ~ South Plaza
- ~ Roosevelt School
- ~ Southwest Commons

Route 15 Serving:

- ~ Grafton Street School
- ~ North High School
- ~ Quinsigamond State Park
- ~ Lincoln Park Towers Apartments
- ~ East View Apts
- ~ White City Plaza
- ~ Shrewsbury Towers
- ~ Shrewsbury Center



Connecting Routes:

- Route 23 Serving:**
  - ~ AdCare Hospital
  - ~ UMass Hahnemann Hospital
  - ~ Worcester Arts Magnet School
  - ~ Clark Street School
  - ~ Century Drive
  - ~ Briarwood Apts
  - ~ Mountain Village Apartments
- Route 24 Serving:**
  - ~ Mechanics Hall
  - ~ WRTA Customer Service Center
  - ~ Worcester Trial Courthouse
  - ~ Lincoln Square
  - ~ Belmont Towers Apartments
  - ~ UMass Memorial Hospital
  - ~ Belmont Street School
  - ~ Seabury Heights Apartments
  - ~ Worcester State Hospital
- Route 26 Serving:**
  - ~ Mechanics Hall
  - ~ WRTA Customer Service Center
  - ~ Worcester Trial Courthouse
  - ~ Lincoln Square
  - ~ AdCare Hospital
  - ~ UMass Hahnemann Hospital
  - ~ Great Brook Valley
  - ~ Allegro Microsystems
- Route 31 Serving:**
  - ~ Mechanics Hall
  - ~ WRTA Customer Service Center
  - ~ Worcester Trial Courthouse
  - ~ Lincoln Square
  - ~ Rural Cemetery
  - ~ WRTA Offices
  - ~ Greendale Mall
  - ~ Quinsigamond Community College
  - ~ Great Brook Valley

**Legend**

- Route 16
- Route Deviation
- Route Number
- Connecting Route
- Connecting Route Number
- Point of Interest
- See Schedules for Times
- Downtown Boarding Locations

Data provided by the WRTA, CMRPC, MassHighway/EOT and EOEA/MassGIS. Produced by the Central Massachusetts Regional Planning Commission (CMRPC) - Map Created May 12 2008

Thank You for riding the WRTA